





# September 2019 Secondary School Catchment Areas

— Road  
 Municipal Boundary

-  Secondary School Catchment Location (Grade 8-12)
-  Secondary School Catchment Location (Grade 9-12)
-  Middle School Catchment Location (Grade 6-8)

\* District Program schools not included

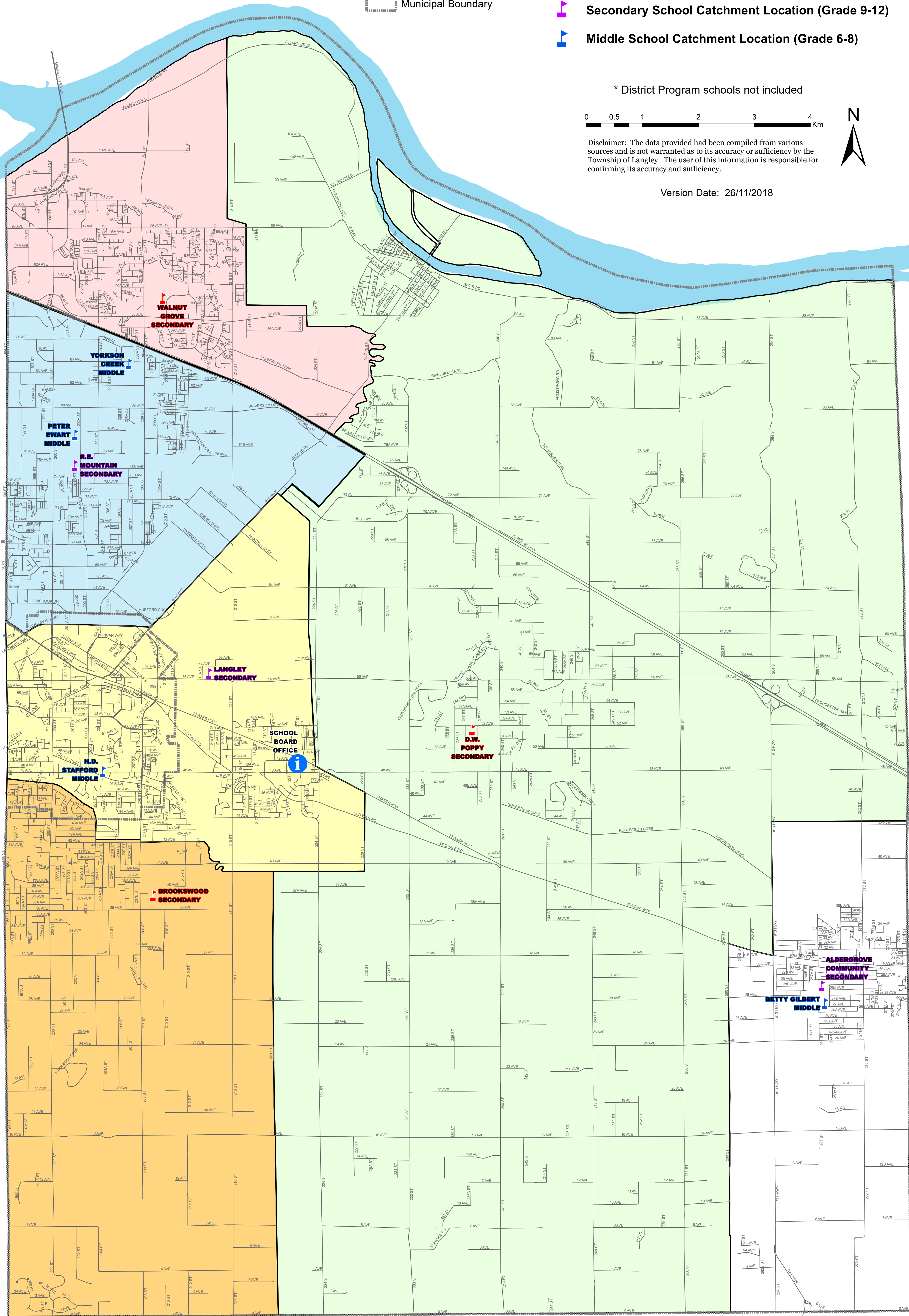
0 0.5 1 2 3 4 Km



Disclaimer: The data provided had been compiled from various sources and is not warranted as to its accuracy or sufficiency by the Township of Langley. The user of this information is responsible for confirming its accuracy and sufficiency.

Version Date: 26/11/2018

104 Ave  
 96 Ave  
 88 Ave  
 80 Ave  
 72 Ave  
 64 Ave  
 56 Ave  
 48 Ave  
 40 Ave  
 32 Ave  
 24 Ave  
 16 Ave  
 8 Ave  
 0 Ave



200 St 208 St 216 St 224 St 232 St 240 St 248 St 256 St 264 St 272 St