





2009 Secondary and Middle School Catchment Areas

-  Secondary School Catchment Location
-  Langley Secondary School Catchment Location (Grade 9-12)
-  Middle School Catchment Location (Grade 5-7)
-  Middle School Catchment Location (Grade 6-8)

(This map does not include District Program schools)

0 750 1,500 3,000 Meters

This map has been consolidated from various sources. It is the responsibility of each party to verify the accuracy of the data.



Version Date: 05/2009

