





# 2009 Elementary School Catchment Areas

-  Elementary School Catchment Location (K-5)
-  Elementary School Catchment Location (K-7)
-  Middle School Catchment Location (Grade 5-7)
-  Middle School Catchment Location (Grade 6-8)

(This map does not include District Program schools)

0 900 1,800 3,600 Meters

This map has been consolidated from various sources. It is the responsibility of each party to verify the accuracy of the data.



Version Date: 05/2009

